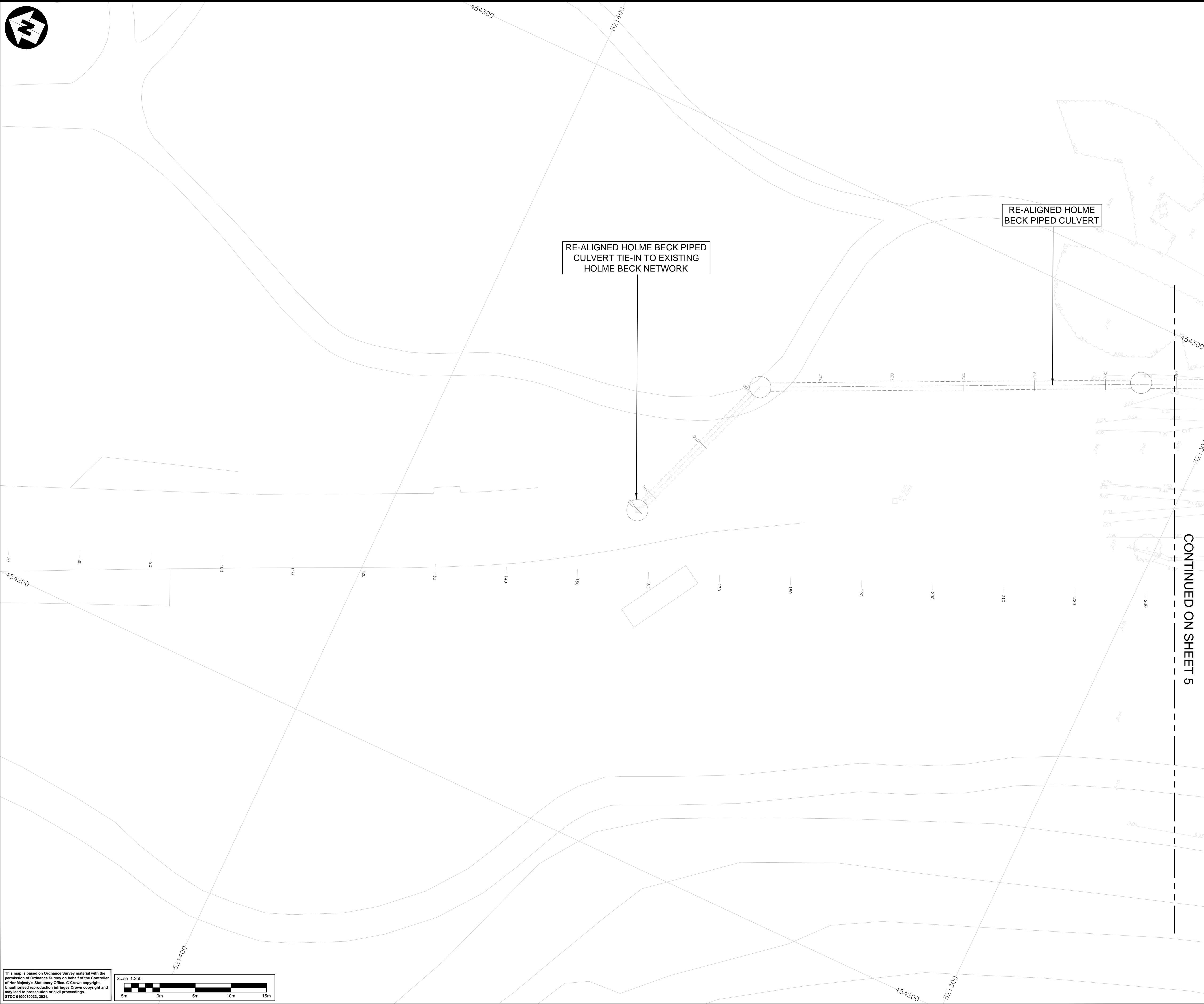



DO NOT SCALE

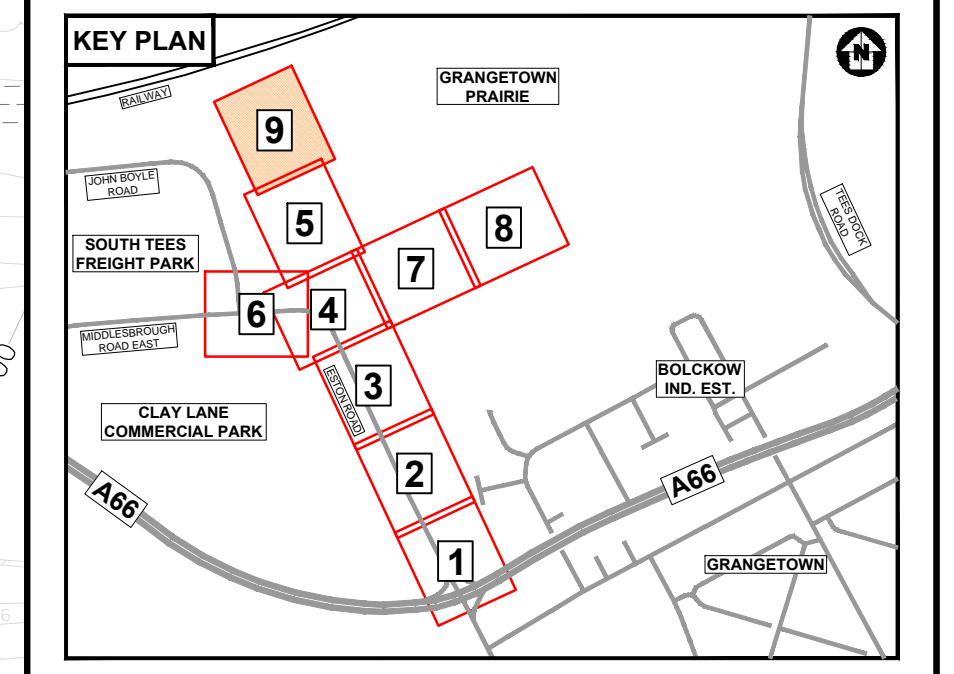
100
Millimetres

0 10



- NOTES:**
- FOR SETTING OUT COORDINATES RELEVANT TO EACH REFERENCE STRING, SEE SETTING OUT SCHEDULES.
 - FOR SETTING OUT DIMENSIONS, OFFSETS, RADII AND STRING START / END POINTS REFER TO DRAWINGS:
- STDC_HWY-ATK-HML-PR-DR-CH-000002 TO 010.
 - FOR SURVEY STATION LOCATIONS AND DETAILS REFER TO DRAWING:
- STDC_HWY-ATK-HML-PR-DR-CH-000011.
 - FOR HIGHWAY GENERAL ARRANGEMENT LONG SECTIONS AND CROSS SECTIONS REFER TO RELEVANT SHEETS IN DRAWINGS:
- STDC_HWY-ATK-HML-PR_LS-DR-CH-000001 TO 000005, AND
- STDC_HWY-ATK-HML-PR_XS-DR-CH-000001 TO 000013.
 - FOR HOLME BECK WATERCOURSE GENERAL ARRANGEMENT LONG SECTIONS AND CROSS SECTIONS REFER TO RELEVANT SHEETS IN DRAWINGS:
- STDC_HWY-ATK-HML-PR_LS-DR-CH-000009 TO 000010, AND
- STDC_HWY-ATK-HML-PR_XS-DR-CH-000022 TO 000027.

KEY:
COLOUR CODES:
 DP POND & SWALE HB HOLME BECK W/C NL NORTH LINK
 ER ESTON ROAD MR MROUGH RD EAST RB ROUNDABOUT
 EL EAST LINK NA NORTH LINK ACC.



Description	Status	Revision	Drawn	Checked	Reviewed	Authorised	Issue Date
Description							
Description							
Description							
Description							

ISSUED FOR PLANNING							Issue Date
Status	Revision	Drawn	Checked	Reviewed	Authorised	Issue Date	
A1	CO1	MT	DS	MT	DS	13/08/21	

ATKINS
 Member of the SNC-Lavalin Group
 Dunedin House
 Columbia Drive
 Stockton-on-Tees
 Cleveland
 TS17 6BJ
 Tel: +44 (0)1642 525200
 Copyright © Atkins Limited (2021) www.atkinsglobal.com

TEESWORKS
 The UK's largest industrial zone

Client: SOUTH TEES DEVELOPMENT CORPORATION

Drawing Title: DETAILED DESIGN of ESTON ROAD HIGHWAYS SCHEME PROPOSED LEVELS

Drawing Number	Project	Originator	Volume
STDC_HWY - ATK - HML - PR - DR - CH - 000029			
Location	Type	Role	Number
A1	Scale: 1:250	Project Ref. No: 5198022	Sheet: 9 of 9 Rev: C01

CONTINUED ON SHEET 5

This map is based on Ordnance Survey material with the permission of Ordnance Survey on behalf of the Controller of Her Majesty's Stationery Office. © Crown copyright. Unauthorised reproduction infringes Crown copyright and may lead to prosecution or civil proceedings. STDC 010000023, 2021.

Scale 1:250